







This map is not intended for navigational purposes or as a legal document.

-  U. S. 200 Nautical Mile Limit
-  8G Line
-  Protraction Area
-  Planning Area
-  Well
-  Well with Report